


























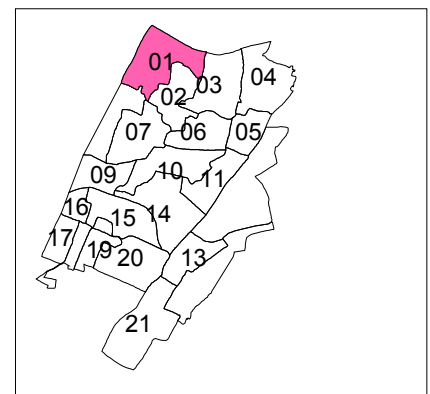
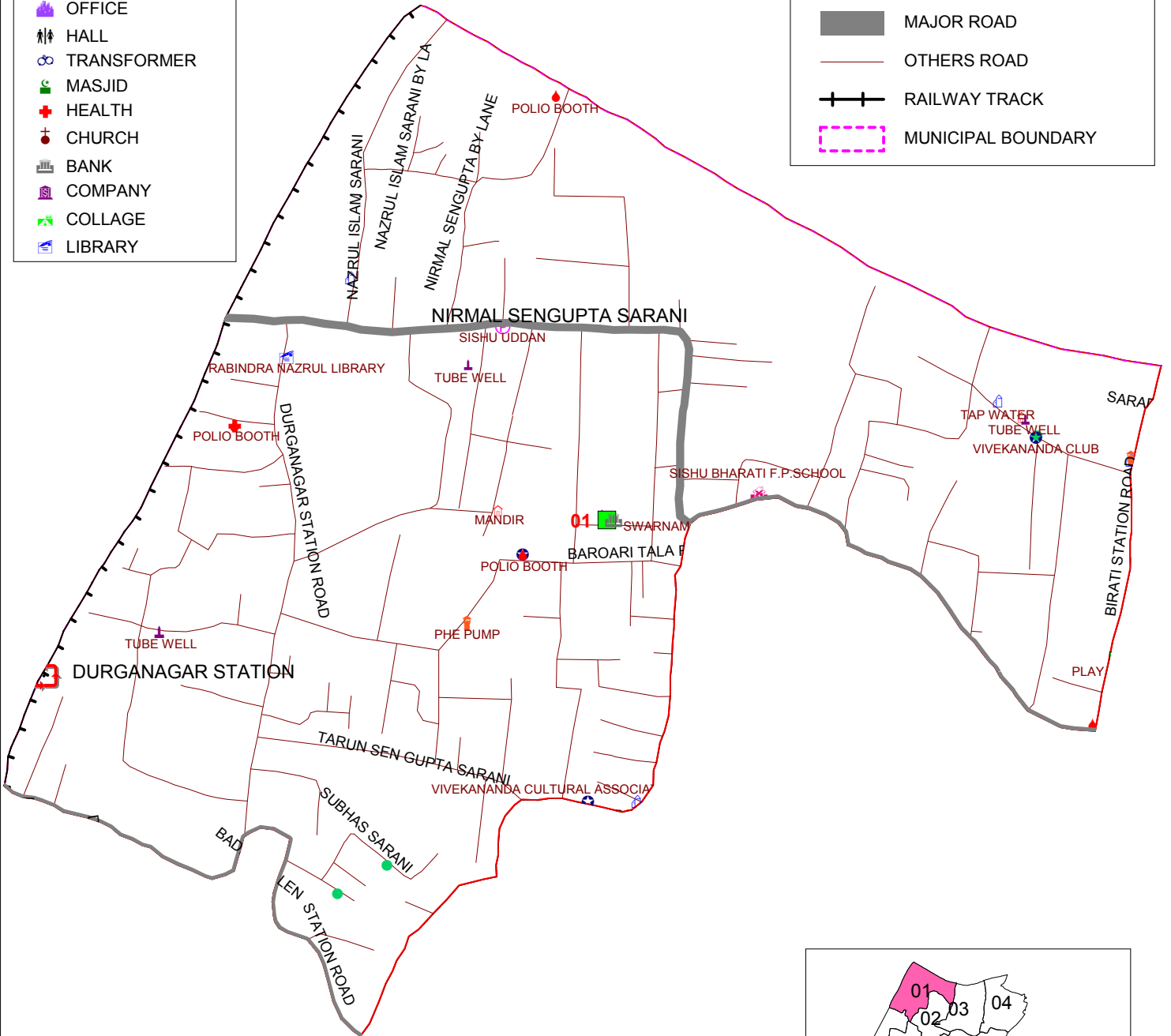


BASE MAP OF WARD NO. - 1 OF DUM DUM MUNINICIPALITY

-  SCHOOL
-  TAP WATER
-  CLUB
-  TUBEWELL
-  POND
-  TEMPLE
-  PUMP
-  POLIO BOOTH
-  IMP. PLACE
-  GROUND
-  TUBEWELL
-  PARK
-  OFFICE
-  HALL
-  TRANSFORMER
-  MASJID
-  HEALTH
-  CHURCH
-  BANK
-  COMPANY
-  COLLAGE
-  LIBRARY

LEGEND

-  RAILWAY STATION
-  MAJOR ROAD
-  OTHERS ROAD
-  RAILWAY TRACK
-  MUNICIPAL BOUNDARY



AREA : 0.6136 SQ. KM.